Luray

The Town where Caverns meet the Sky.

TOWN OF LURAY

DISTRICT MAPS

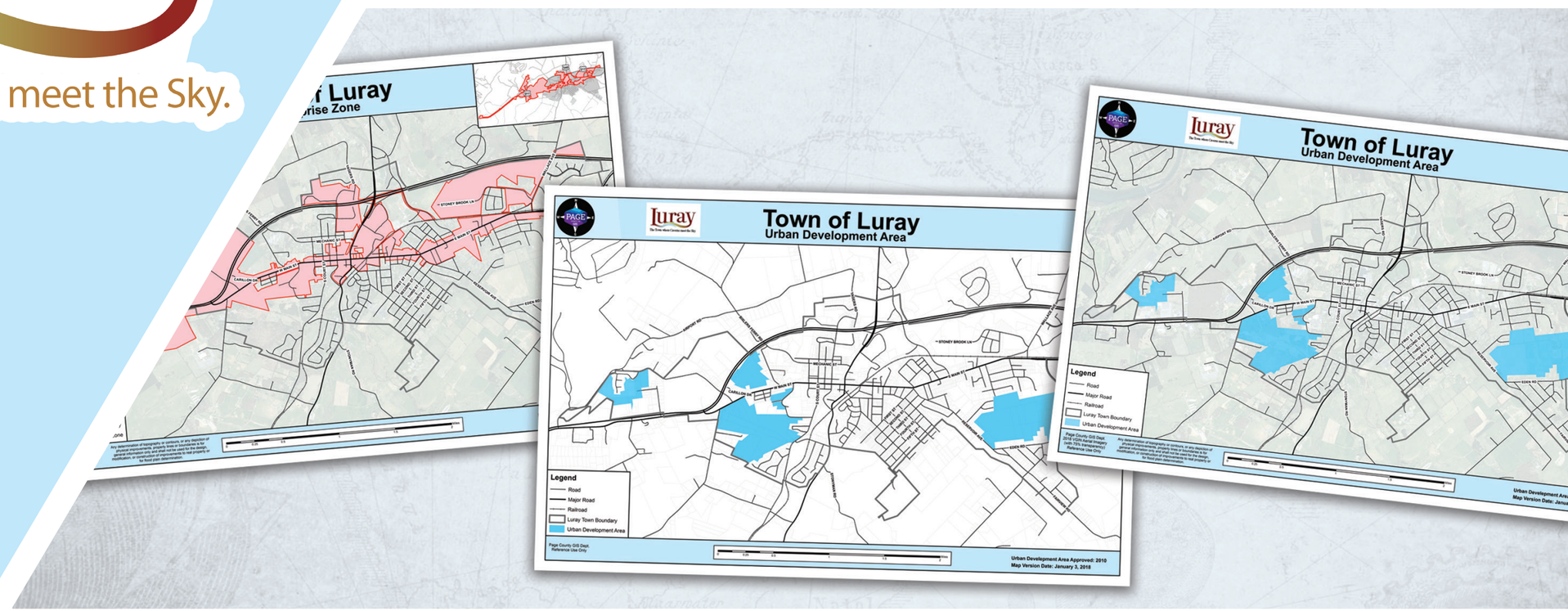

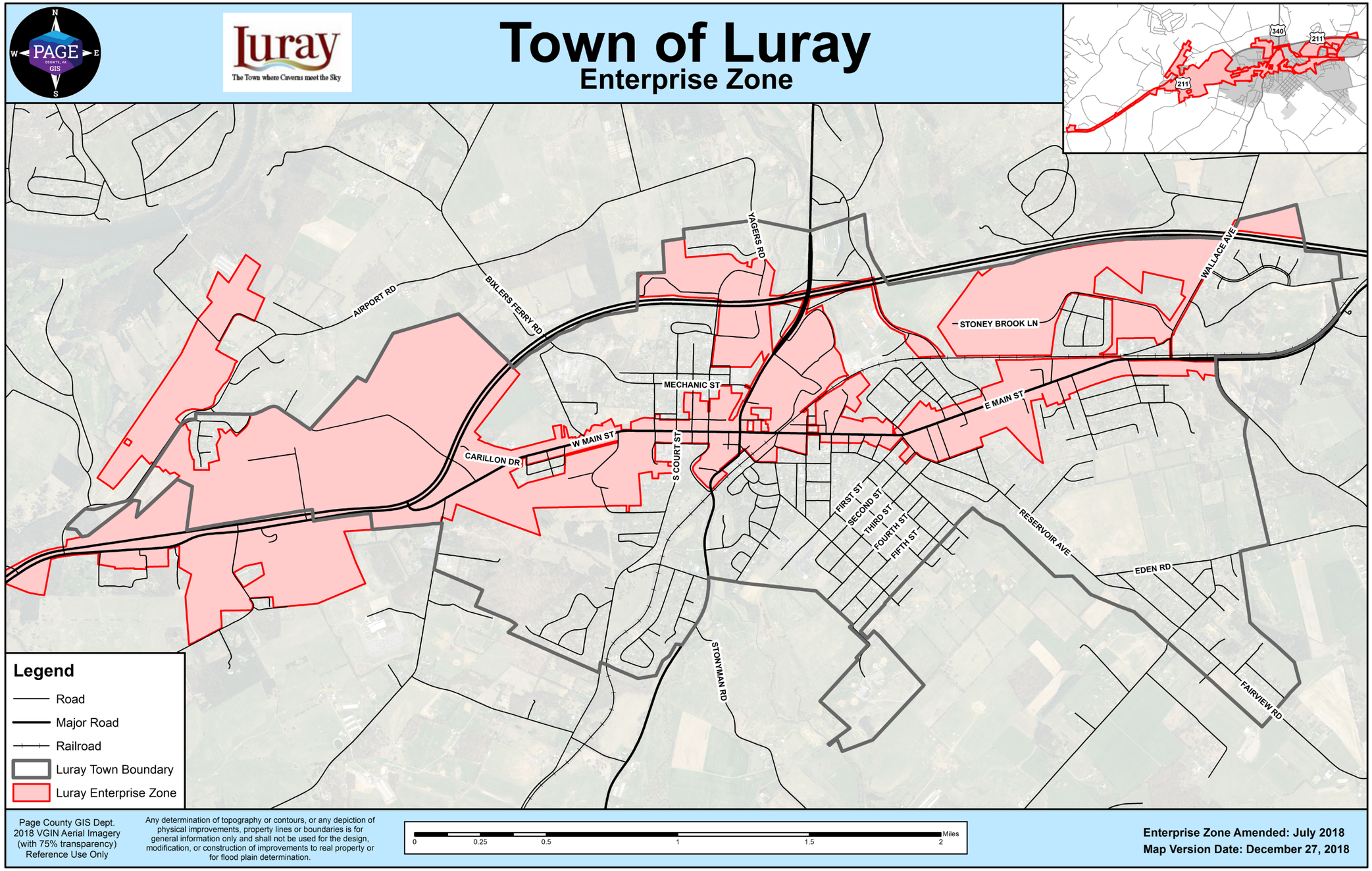
Town of Luray
Enterprise Zone
Luray
The Town where Caverns meet the Sky
PAGE
AIRPORT RD
BIXLERS FERRY RD
YAGERS RD
WALLACE AVE
STONEY BROOK LN
MECHANIC ST
E MAIN ST
W MAIN ST
CARILLON DR
S COURT ST
FIRST ST
SECOND ST
THIRD ST
FOURTH ST
FIFTH ST
RESERVOIR AVE
EDEN RD
FAIRVIEW RD
STONYMAN RD
340
211
Legend
Road
Major Road
Railroad
Luray Town Boundary
Luray Enterprise Zone
Page County GIS Dept.
2018 VGIN Aerial Imagery
(with 75% transparency)
Reference Use Only
Any determination of topography or contours, or any depiction of physical improvements, property lines or boundaries is for general information only and shall not be used for the design, modification, or construction of improvements to real property or for flood plain determination.
0
0.25
0.5
1
1.5
2
Miles
Enterprise Zone Amended: July 2018
Map Version Date: December 27, 2018

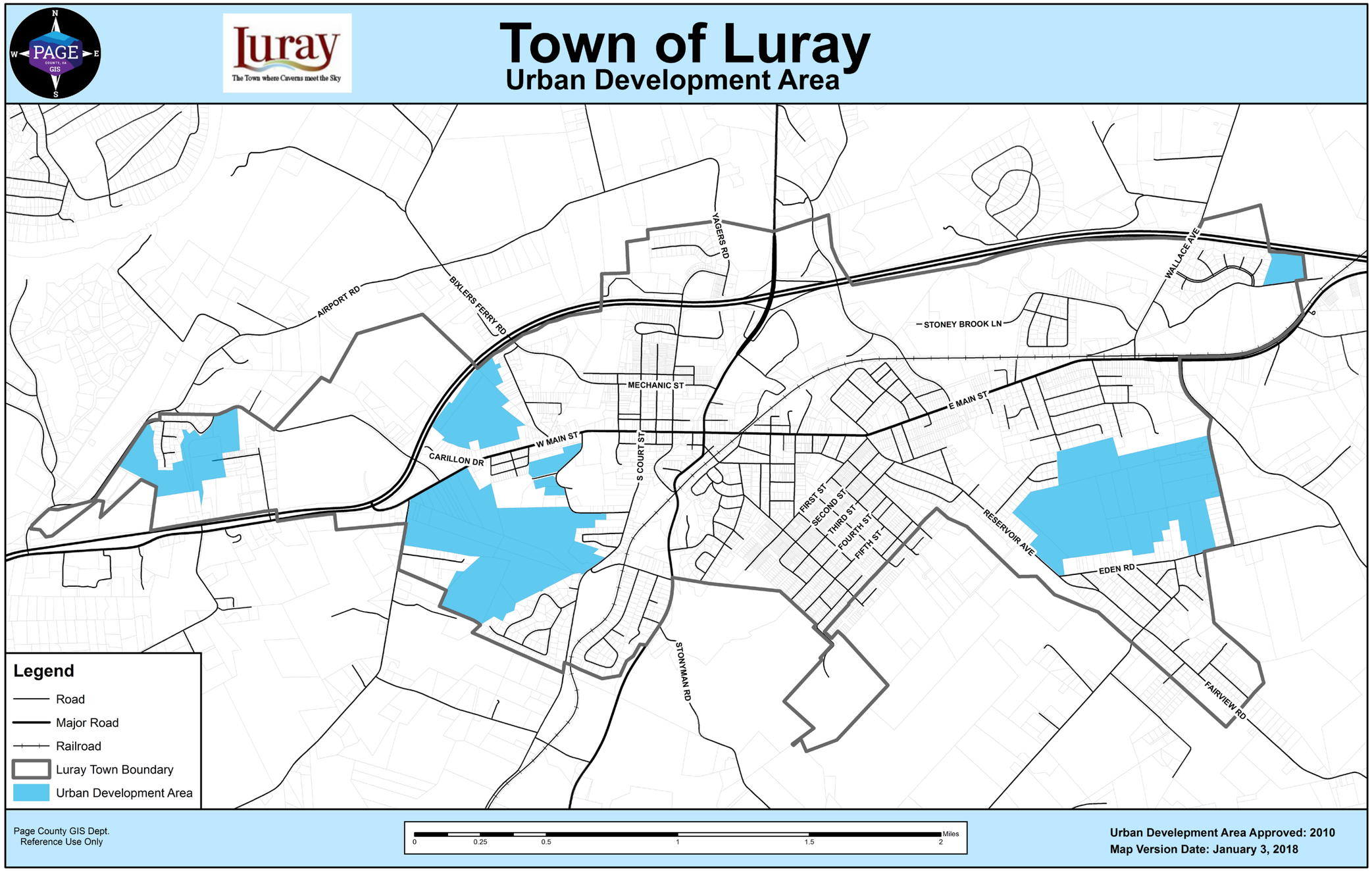
Town of Luray
Urban Development Area
PAGE
GIS
Luray
The Town where Caverns meet the Sky
AIRPORT RD
BIXLERS FERRY RD
YAGERS RD
WALLACE AVE
STONEY BROOK LN
MECHANIC ST
E MAIN ST
W MAIN ST
CARILLON DR
S COURT ST
FIRST ST
SECOND ST
THIRD ST
FOURTH ST
FIFTH ST
RESERVOIR AVE
EDEN RD
STONYMAN RD
FAIRVIEW RD
Legend
Road
Major Road
Railroad
Luray Town Boundary
Urban Development Area
Page County GIS Dept.
Reference Use Only
0
0.25
0.5
1
1.5
2
Miles
Urban Develepment Area Approved: 2010
Map Version Date: January 3, 2018

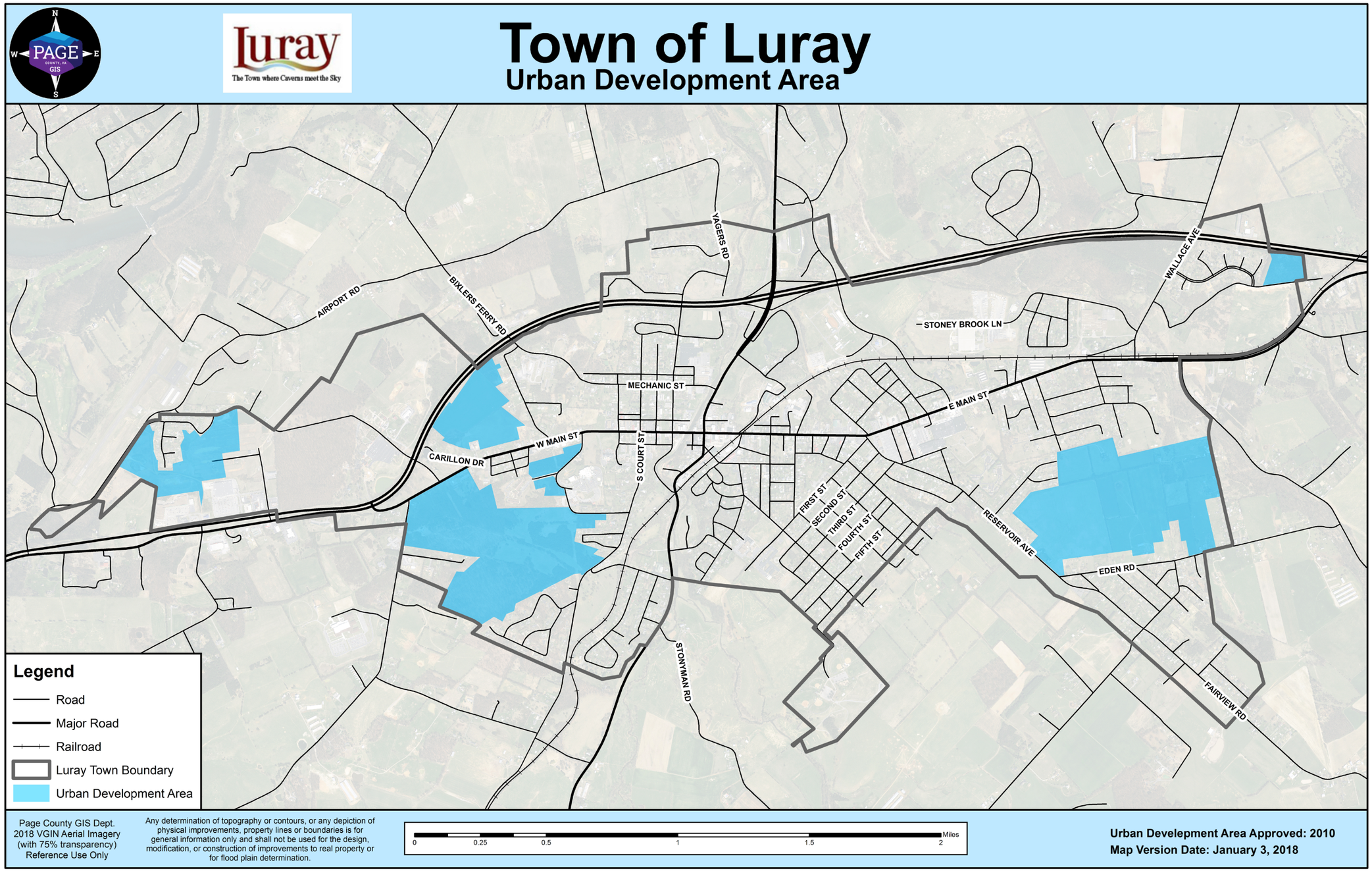
Town of Luray
Urban Development Area
PAGE COUNTY, VA GIS
Luray
The Town where Caverns meet the Sky
AIRPORT RD
BIXLERS FERRY RD
YAGERS RD
WALLACE AVE
STONEY BROOK LN
MECHANIC ST
E MAIN ST
W MAIN ST
CARILLON DR
S COURT ST
FIRST ST
SECOND ST
THIRD ST
FOURTH ST
FIFTH ST
RESERVOIR AVE
EDEN RD
STONYMAN RD
FAIRVIEW RD
Legend
Road
Major Road
Railroad
Luray Town Boundary
Urban Development Area
Page County GIS Dept.
2018 VGIN Aerial Imagery
(with 75% transparency)
Reference Use Only
Any determination of topography or contours, or any depiction of physical improvements, property lines or boundaries is for general information only and shall not be used for the design, modification, or construction of improvements to real property or for flood plain determination.
0 0.25 0.5 1 1.5 2 Miles
Urban Develepment Area Approved: 2010
Map Version Date: January 3, 2018

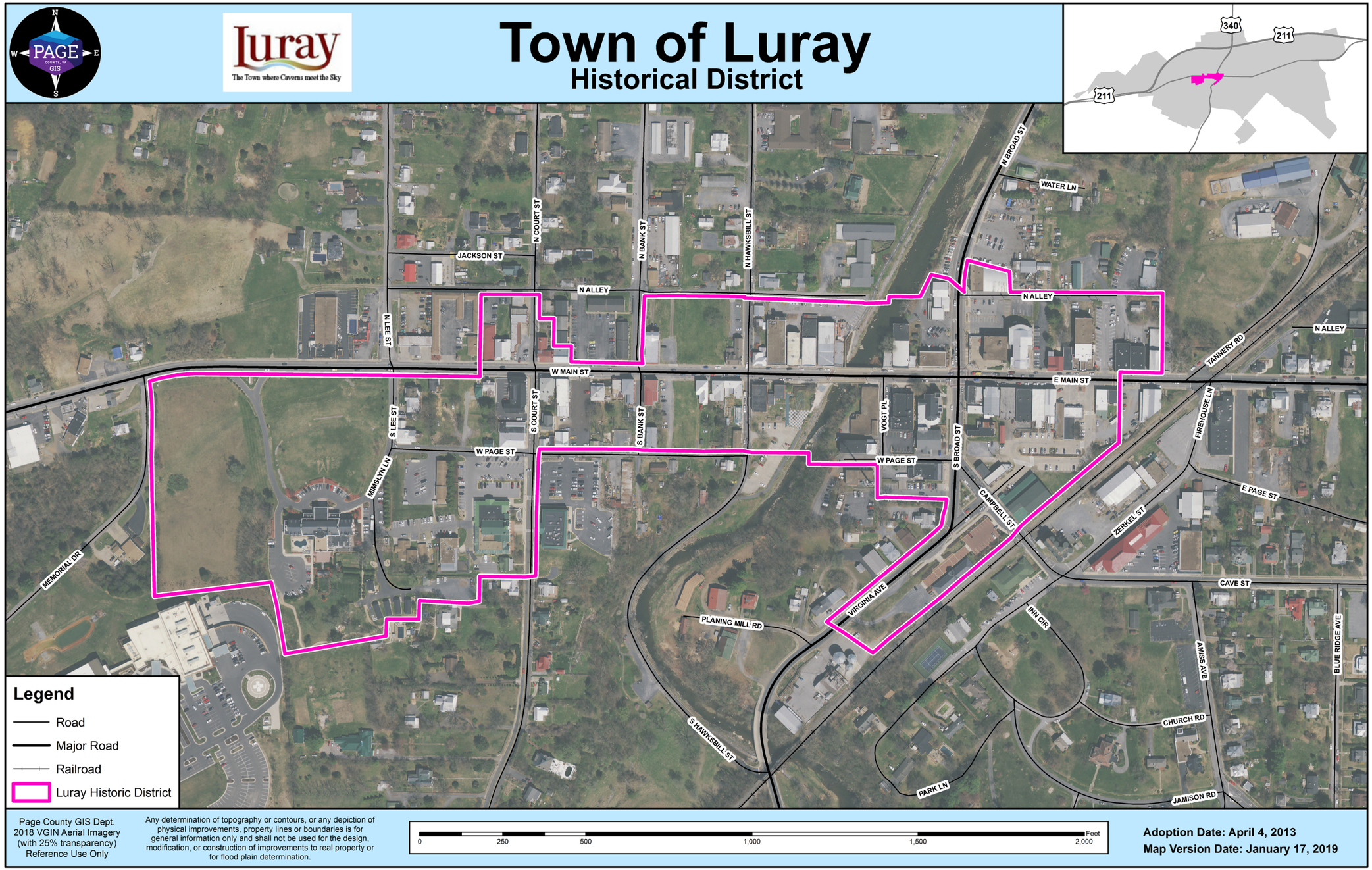
Town of Luray
Historical District
PAGE COUNTY, VA GIS
Luray
The Town where Caverns meet the Sky
340
211
211
JACKSON ST
N COURT ST
N BANK ST
N HAWKSBILL ST
N BROAD ST
WATER LN
N ALLEY
N ALLEY
N ALLEY
N LEE ST
W MAIN ST
E MAIN ST
TANNERY RD
S LEE ST
S COURT ST
S BANK ST
VOGT PL
S BROAD ST
FIREHOUSE LN
W PAGE ST
W PAGE ST
MIMSLYN LN
CAMPBELL ST
E PAGE ST
ZERKEL ST
MEMORIAL DR
CAVE ST
VIRGINIA AVE
PLANING MILL RD
INN CIR
AMISS AVE
BLUE RIDGE AVE
CHURCH RD
S HAWKSBILL ST
PARK LN
JAMISON RD
Legend
Road
Major Road
Railroad
Luray Historic District
Page County GIS Dept.
2018 VGIN Aerial Imagery
(with 25% transparency)
Reference Use Only
Any determination of topography or contours, or any depiction of physical improvements, property lines or boundaries is for general information only and shall not be used for the design, modification, or construction of improvements to real property or for flood plain determination.
0
250
500
1,000
1,500
2,000
Feet
Adoption Date: April 4, 2013
Map Version Date: January 17, 2019

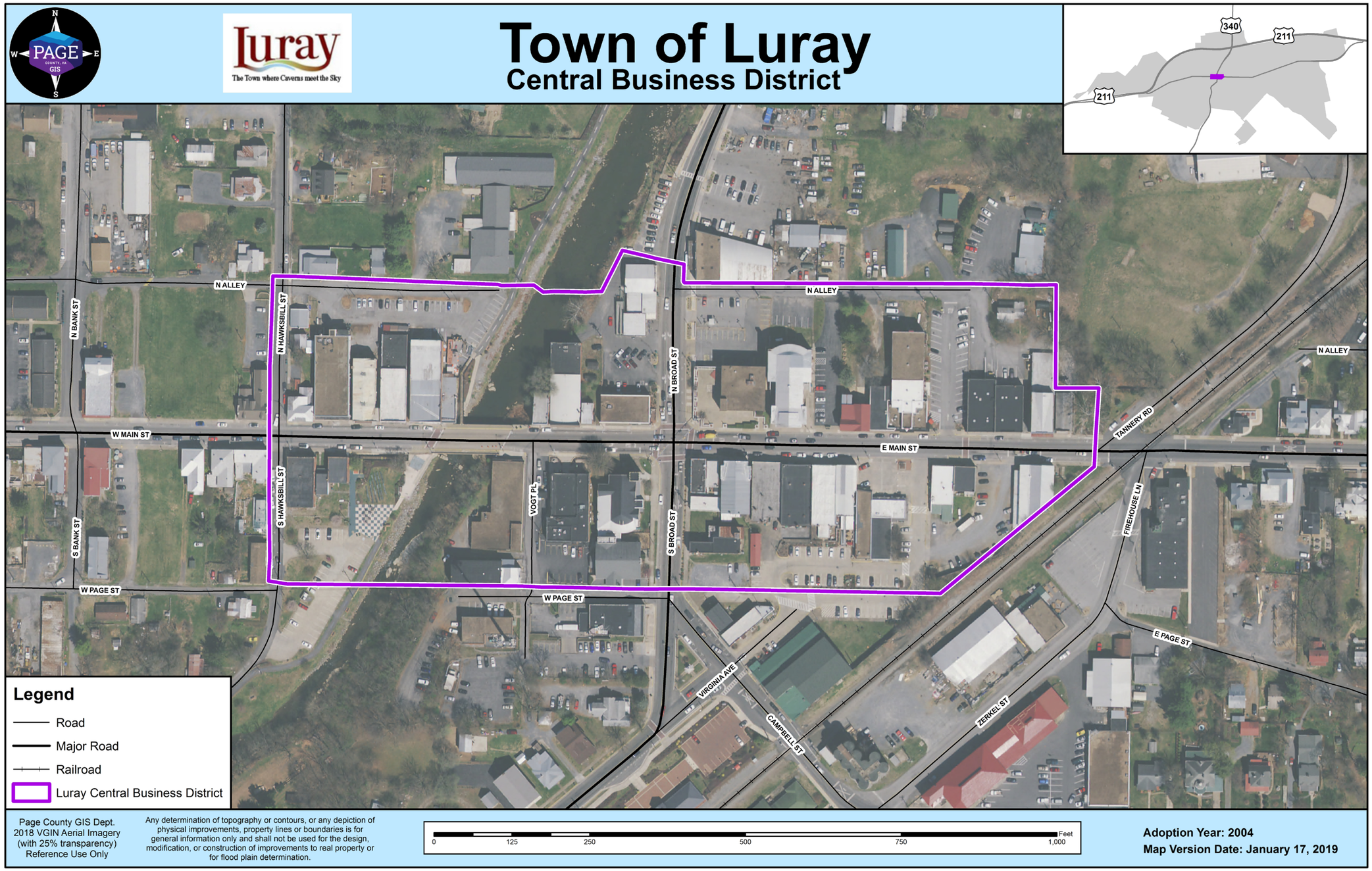
Town of Luray
Central Business District
PAGE COUNTY, VA GIS
Luray
The Town where Caverns meet the Sky
340
211
211
N ALLEY
N BANK ST
N HAWKSBILL ST
N BROAD ST
N ALLEY
N ALLEY
W MAIN ST
E MAIN ST
TANNERY RD
S HAWKSBILL ST
VOGT PL
S BANK ST
S BROAD ST
FIREHOUSE LN
W PAGE ST
W PAGE ST
E PAGE ST
VIRGINIA AVE
CAMPBELL ST
ZERKEL ST
Legend
Road
Major Road
Railroad
Luray Central Business District
Page County GIS Dept.
2018 VGIN Aerial Imagery
(with 25% transparency)
Reference Use Only
Any determination of topography or contours, or any depiction of physical improvements, property lines or boundaries is for general information only and shall not be used for the design, modification, or construction of improvements to real property or for flood plain determination.
0
125
250
500
750
1,000
Feet
Adoption Year: 2004
Map Version Date: January 17, 2019

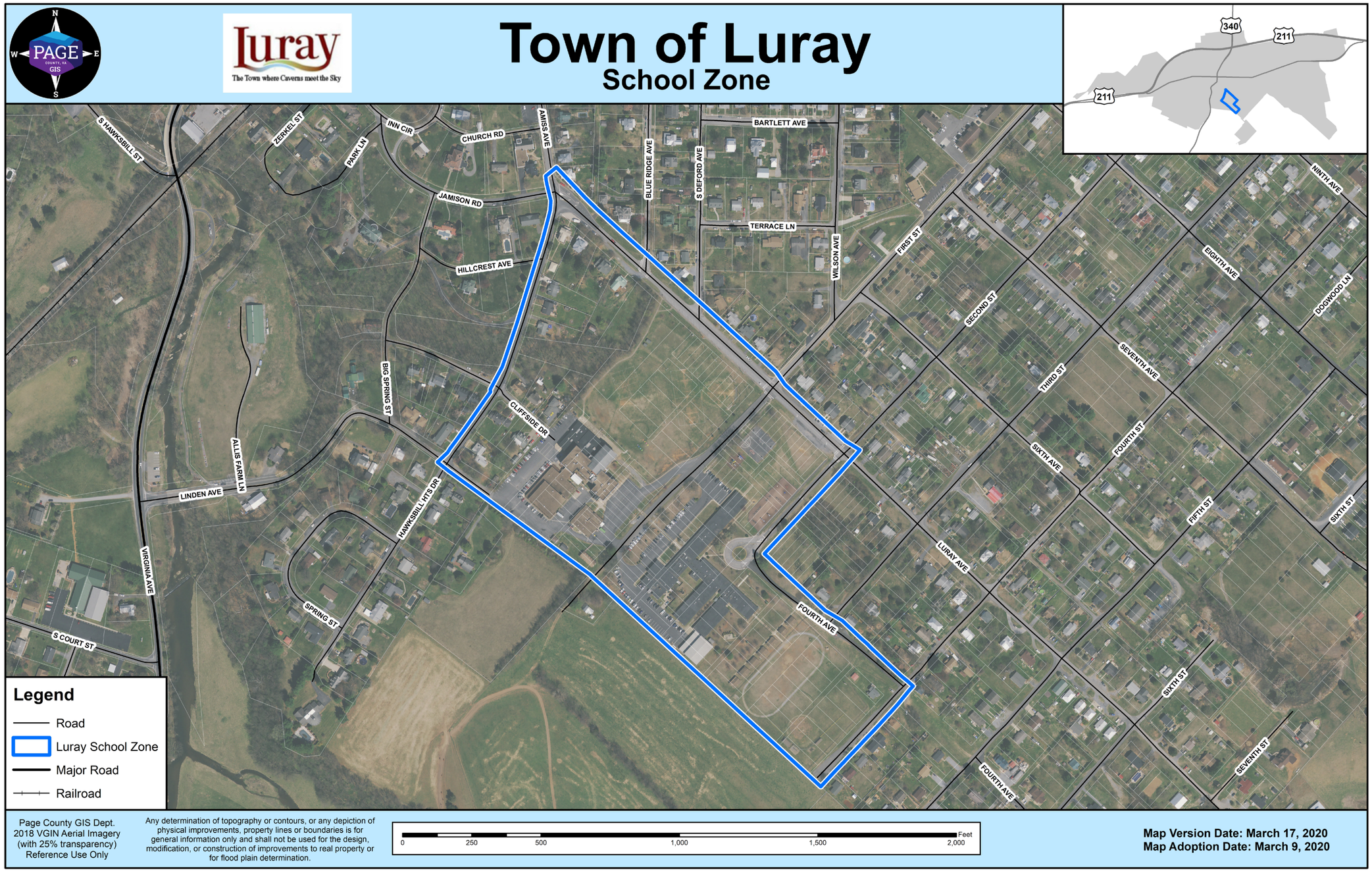
Town of Luray
School Zone
Luray
The Town where Caverns meet the Sky
PAGE
COUNTY, VA
GIS
N
W
E
S
340
211
211
S HAWKSBILL ST
ZERKEL ST
PARK LN
INN CIR
CHURCH RD
AMISS AVE
BLUE RIDGE AVE
S DEFORD AVE
BARTLETT AVE
JAMISON RD
TERRACE LN
WILSON AVE
FIRST ST
NINTH AVE
HILLCREST AVE
EIGHTH AVE
DOGWOOD LN
SECOND ST
SEVENTH AVE
THIRD ST
BIG SPRING ST
CLIFFSIDE DR
FOURTH ST
SIXTH AVE
ALLIS FARM LN
LINDEN AVE
HAWKSBILL HTS DR
FIFTH ST
SIXTH ST
VIRGINIA AVE
LURAY AVE
FOURTH AVE
SPRING ST
S COURT ST
SIXTH ST
SEVENTH ST
FOURTH AVE
Legend
Road
Luray School Zone
Major Road
Railroad
Page County GIS Dept.
2018 VGIN Aerial Imagery
(with 25% transparency)
Reference Use Only
Any determination of topography or contours, or any depiction of physical improvements, property lines or boundaries is for general information only and shall not be used for the design, modification, or construction of improvements to real property or for flood plain determination.
Feet
0
250
500
1,000
1,500
2,000
Map Version Date: March 17, 2020
Map Adoption Date: March 9, 2020