Sidewalk Survey Page 1

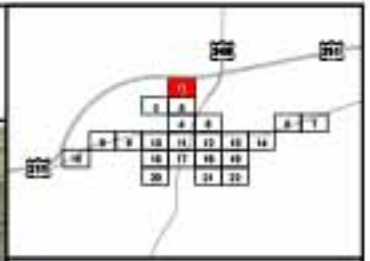

Legend

PROBLEM

- 200 Accomodation
- 200 Extensions
- 200 Other
- 200 Ramps
- 200 Broken Surfaces
- 200 Poor Transitions
- Roads

Version Date: 2/24/2017
Page County GIS Dept.
2015 VGIN Aerial Imagery
Any determination of topography or contours,or any depiction of physical improvements,property lines or boundaries is for generalinformation only and shall not be used for the design, modification, or construction of improvements to real property or for floodplain determination.
Reference Use Only

0 200 400 800 Feet

Sidewalk Survey Page 2

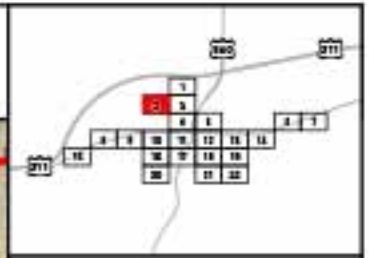

Legend

PROBLEM

- Accomodation
- Extensions
- Other
- Ramps
- Broken Surfaces
- Poor Transitions
- Roads

Version Date: 2/24/2017
Page County GIS Dept.
2015 VGIN Aerial Imagery
Any determination of topography or contours, or any depiction of physical improvements, property lines or boundaries is for general information only and shall not be used for the design, modification, or construction of improvements to real property or for floodplain determination.
Reference Use Only

0 200 400 800 Feet

Sidewalk Survey Page 3

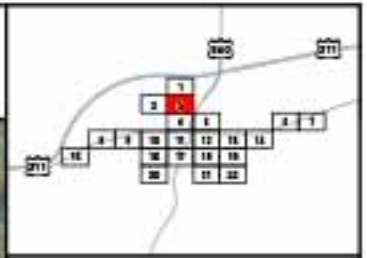

Legend

PROBLEM

- Accomodation
- Extensions
- Other
- Ramps
- Broken Surfaces
- Poor Transitions
- Roads

Version Date: 2/24/2017
Page County GIS Dept.
2015 VGIN Aerial Imagery
Any determination of topography or contours, or any depiction of physical improvements, property lines or boundaries is for general information only and shall not be used for the design, modification, or construction of improvements to real property or for floodplain determination.
Reference Use Only

0 200 400 800 Feet

Sidewalk Survey Page 4

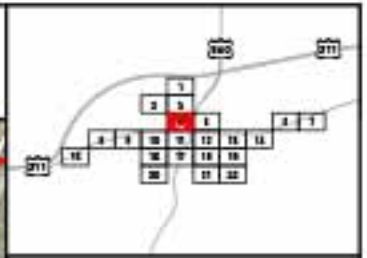

Legend

PROBLEM

- Accomodation
- Extensions
- Other
- Ramps
- Broken Surfaces
- Poor Transitions
- Roads

Version Date: 2/24/2017
Page County GIS Dept.
2015 VGIN Aerial Imagery
Any determination of topography or contours, or any depiction of physical improvements, property lines or boundaries is for general information only and shall not be used for the design, modification, or construction of improvements to real property or for floodplain determination.
Reference Use Only

0 200 400 800 Feet

Sidewalk Survey Page 5

Legend

PROBLEM

- 200 Accomodation
- 200 Extensions
- 200 Other
- 200 Ramps
- 200 Broken Surfaces
- 200 Poor Transitions
- Roads

Version Date: 2/24/2017
Page County GIS Dept.
2015 VGIN Aerial Imagery
Any determination of topography or contours, or any depiction of physical improvements, property lines or boundaries is for general information only and shall not be used for the design, modification, or construction of improvements to real property or for floodplain determination.
Reference Use Only

0 200 400 800 Feet

Sidewalk Survey Page 6

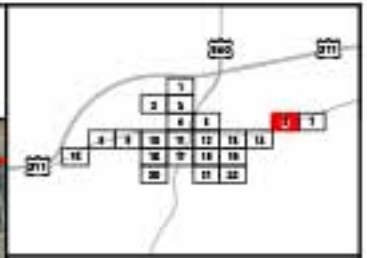

Legend

PROBLEM

- Accomodation
- Extensions
- Other
- Ramps
- Broken Surfaces
- Poor Transitions
- Roads

Version Date: 2/24/2017
Page County GIS Dept.
2015 VGIN Aerial Imagery
Any determination of topography or contours, or any depiction of physical improvements, property lines or boundaries is for general information only and shall not be used for the design, modification, or construction of improvements to real property or for floodplain determination.
Reference Use Only

0 200 400 800 Feet

Sidewalk Survey Page 7

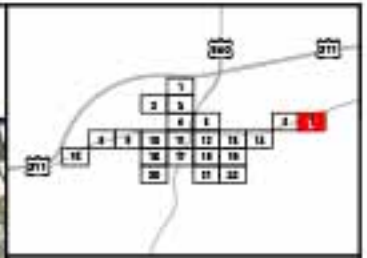

Legend

PROBLEM

- Accomodation
- Extensions
- Other
- Ramps
- Broken Surfaces
- Poor Transitions
- Roads

Version Date: 2/24/2017
Page County GIS Dept.
2015 VGIN Aerial Imagery
Any determination of topography or contours, or any depiction of physical improvements, property lines or boundaries is for general information only and shall not be used for the design, modification, or construction of improvements to real property or for floodplain determination.
Reference Use Only

0 200 400 800 Feet

Sidewalk Survey Page 8

Legend

PROBLEM

- Accomodation
- Extensions
- Other
- Ramps
- Broken Surfaces
- Poor Transitions
- Roads

Version Date: 2/24/2017
Page County GIS Dept.
2015 VGIN Aerial Imagery
Any determination of topography or contours, or any depiction of physical improvements, property lines or boundaries is for general information only and shall not be used for the design, modification, or construction of improvements to real property or for floodplain determination.
Reference Use Only

0 200 400 800 Feet

Sidewalk Survey Page 9

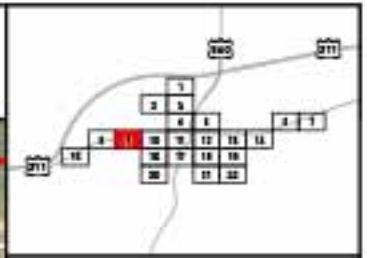

Legend

PROBLEM

- Accomodation
- Extensions
- Other
- Ramps
- Broken Surfaces
- Poor Transitions
- Roads

Version Date: 2/24/2017
Page County GIS Dept.
2015 VGIN Aerial Imagery
Any determination of topography or contours, or any depiction of physical improvements, property lines or boundaries is for general information only and shall not be used for the design, modification, or construction of improvements to real property or for floodplain determination.
Reference Use Only

0 200 400 800 Feet

Sidewalk Survey Page 10

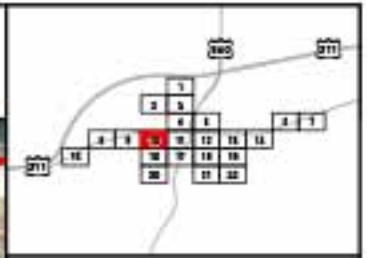

Legend

PROBLEM

- Accomodation
- Extensions
- Other
- Ramps
- Broken Surfaces
- Poor Transitions
- Roads

Version Date: 2/24/2017
Page County GIS Dept.
2015 VGIN Aerial Imagery
Any determination of topography or contours, or any depiction of physical improvements, property lines or boundaries is for general information only and shall not be used for the design, modification, or construction of improvements to real property or for floodplain determination.
Reference Use Only

0 200 400 800 Feet

Sidewalk Survey Page 11

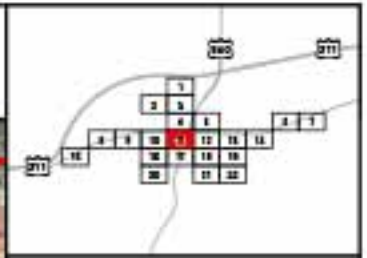

Legend

PROBLEM

- Accomodation
- Extensions
- Other
- Ramps
- Broken Surfaces
- Poor Transitions
- Roads

Version Date: 2/24/2017
Page County GIS Dept.
2015 VGIN Aerial Imagery
Any determination of topography or contours, or any depiction of physical improvements, property lines or boundaries is for general information only and shall not be used for the design, modification, or construction of improvements to real property or for floodplain determination. Reference Use Only

0 200 400 800 Feet

Sidewalk Survey Page 12

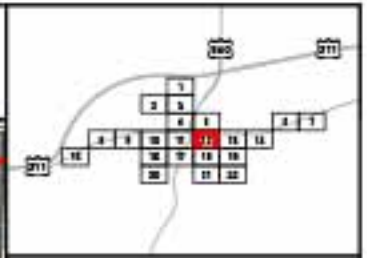

Legend

PROBLEM

- Accomodation
- Extensions
- Other
- Ramps
- Broken Surfaces
- Poor Transitions
- Roads

Version Date: 2/24/2017
Page County GIS Dept.
2015 VGIN Aerial Imagery
Any determination of topography or contours, or any depiction of physical improvements, property lines or boundaries is for general information only and shall not be used for the design, modification, or construction of improvements to real property or for floodplain determination.
Reference Use Only

0 200 400 800 Feet

Sidewalk Survey Page 13

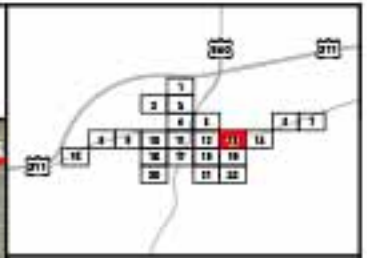

Legend

PROBLEM

- Accomodation
- Extensions
- Other
- Ramps
- Broken Surfaces
- Poor Transitions
- Roads

Version Date: 2/24/2017
Page County GIS Dept.
2015 VGIN Aerial Imagery
Any determination of topography or contours, or any depiction of physical improvements, property lines or boundaries is for general information only and shall not be used for the design, modification, or construction of improvements to real property or for floodplain determination.
Reference Use Only

0 200 400 800 Feet

Sidewalk Survey Page 14

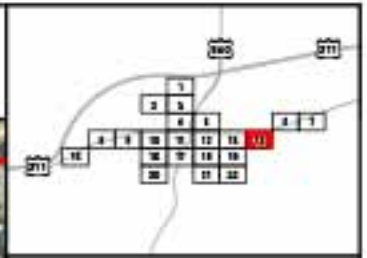

Legend

PROBLEM

- Accomodation
- Extensions
- Other
- Ramps
- Broken Surfaces
- Poor Transitions
- Roads

Version Date: 2/24/2017
Page County GIS Dept.
2015 VGIN Aerial Imagery
Any determination of topography or contours, or any depiction of physical improvements, property lines or boundaries is for general information only and shall not be used for the design, modification, or construction of improvements to real property or for floodplain determination.
Reference Use Only

0 200 400 800 Feet

Sidewalk Survey Page 15

Legend

PROBLEM

- Accomodation
- Extensions
- Other
- Ramps
- Broken Surfaces
- Poor Transitions
- Roads

Version Date: 2/24/2017
Page County GIS Dept.
2015 VGIN Aerial Imagery
Any determination of topography or contours, or any depiction of physical improvements, property lines or boundaries is for general information only and shall not be used for the design, modification, or construction of improvements to real property or for floodplain determination.
Reference Use Only

0 200 400 800 Feet

Sidewalk Survey Page 16

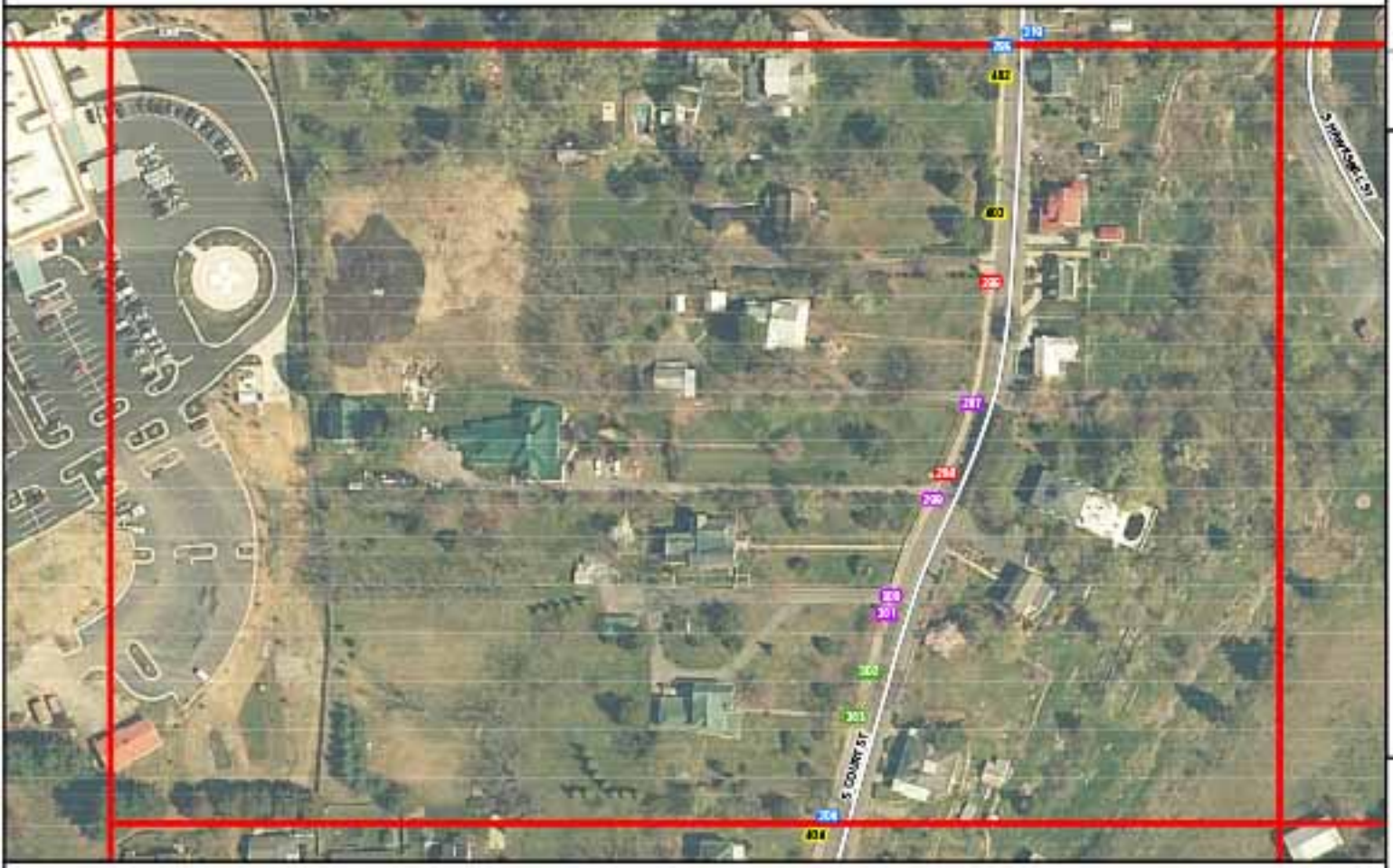

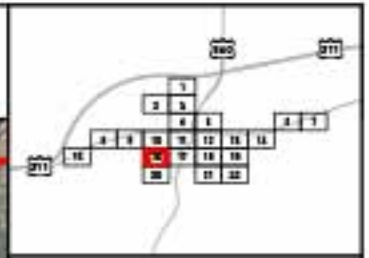

Legend

PROBLEM

- Accomodation
- Extensions
- Other
- Ramps
- Broken Surfaces
- Poor Transitions
- Roads

Version Date: 2/24/2017
Page County GIS Dept.
2015 VGIN Aerial Imagery
Any determination of topography or contours, or any depiction of physical improvements, property lines or boundaries is for general information only and shall not be used for the design, modification, or construction of improvements to real property or for floodplain determination.
Reference Use Only

0 200 400 800 Feet

Sidewalk Survey Page 17

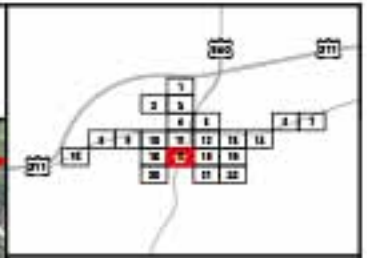

Legend

PROBLEM

- 300 Accomodation
- 200 Extensions
- 200 Other
- 200 Ramps
- 200 Broken Surfaces
- 200 Poor Transitions
- Roads

Version Date: 2/24/2017
Page County GIS Dept.
2015 VGIN Aerial Imagery
Any determination of topography or contours, or any depiction of physical improvements, property lines or boundaries is for general information only and shall not be used for the design, modification, or construction of improvements to real property or for floodplain determination.
Reference Use Only

0 200 400 800 Feet

Sidewalk Survey Page 18

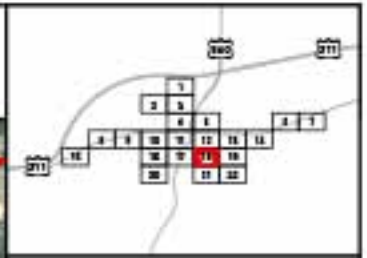

Legend

PROBLEM

- Accomodation
- Extensions
- Other
- Ramps
- Broken Surfaces
- Poor Transitions
- Roads

Version Date: 2/24/2017
Page County GIS Dept.
2015 VGIN Aerial Imagery
Any determination of topography or contours, or any depiction of physical improvements, property lines or boundaries is for general information only and shall not be used for the design, modification, or construction of improvements to real property or for floodplain determination.
Reference Use Only

0 200 400 800 Feet

Sidewalk Survey Page 19

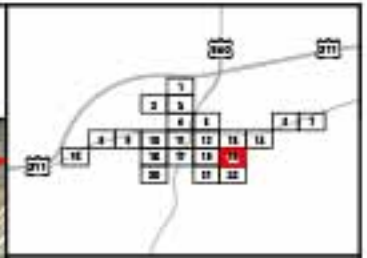

Legend

PROBLEM

- Accomodation
- Extensions
- Other
- Ramps
- Broken Surfaces
- Poor Transitions
- Roads

Version Date: 2/24/2017
Page County GIS Dept.
2015 VGIN Aerial Imagery
Any determination of topography or contours, or any depiction of physical improvements, property lines or boundaries is for general information only and shall not be used for the design, modification, or construction of improvements to real property or for floodplain determination.
Reference Use Only

0 200 400 800 Feet

Sidewalk Survey Page 20

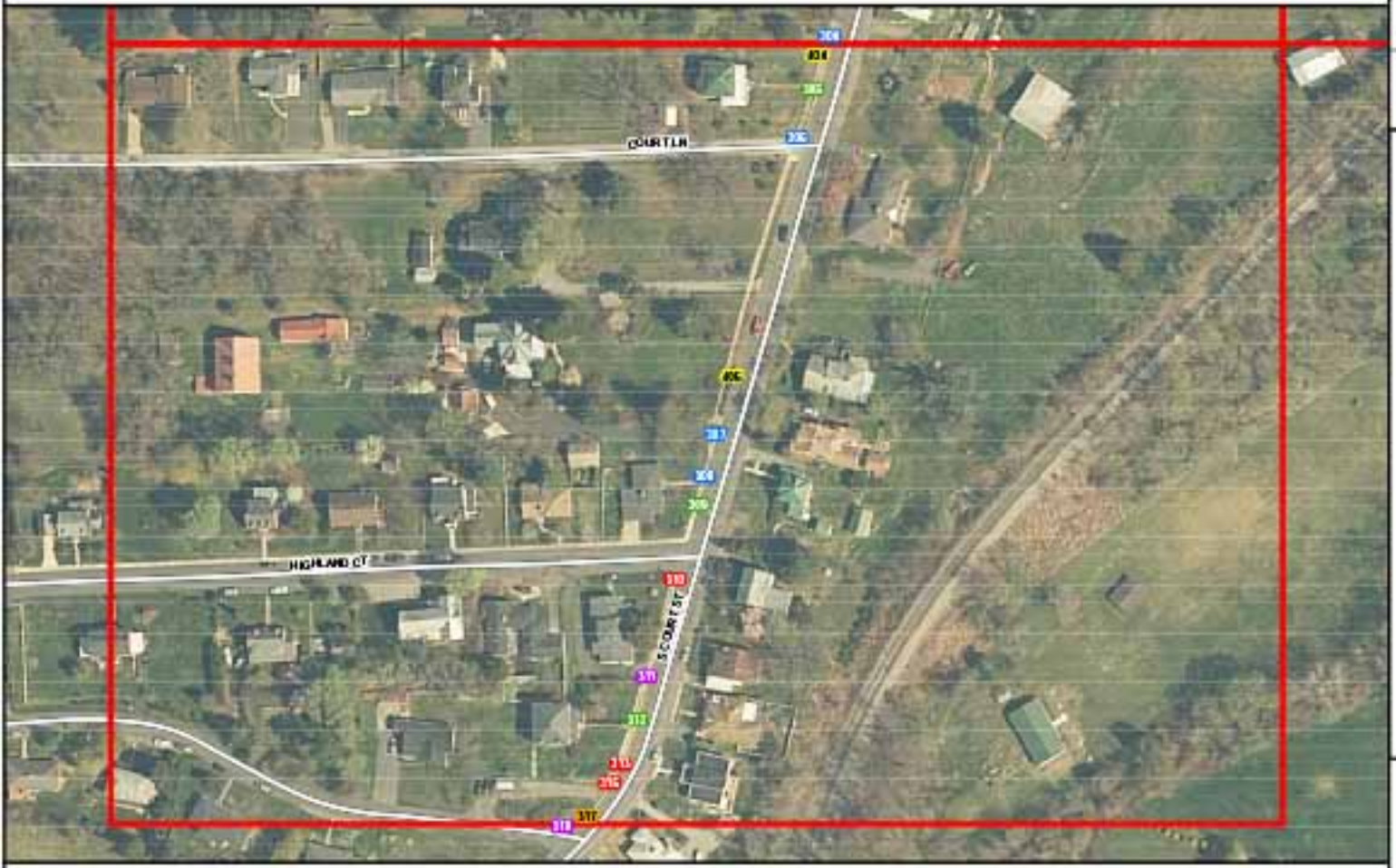

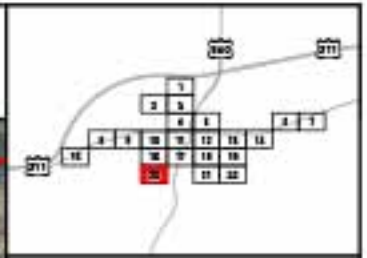

Legend

PROBLEM

- 300 Accomodation
- 200 Extensions
- 200 Other
- 200 Ramps
- 200 Broken Surfaces
- 200 Poor Transitions
- Roads

Version Date: 2/24/2017
Page County GIS Dept.
2015 VGIN Aerial Imagery
Any determination of topography or contours,or any depiction of physical improvements,property lines or boundaries is for generalinformation only and shall not be used for the design, modification, or construction of improvements to real property or for floodplain determination.
Reference Use Only

0 200 400 800 Feet

Sidewalk Survey Page 21

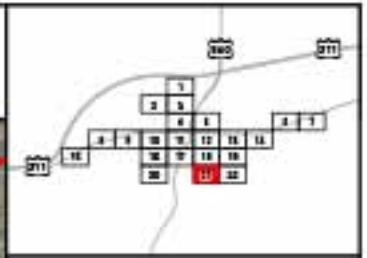

Legend

PROBLEM

- Accomodation
- Extensions
- Other
- Ramps
- Broken Surfaces
- Poor Transitions
- Roads

Version Date: 2/24/2017
Page County GIS Dept.
2015 VGIN Aerial Imagery
Any determination of topography or contours, or any depiction of physical improvements, property lines or boundaries is for general information only and shall not be used for the design, modification, or construction of improvements to real property or for floodplain determination.
Reference Use Only

0 200 400 800 Feet

Sidewalk Survey Page 22

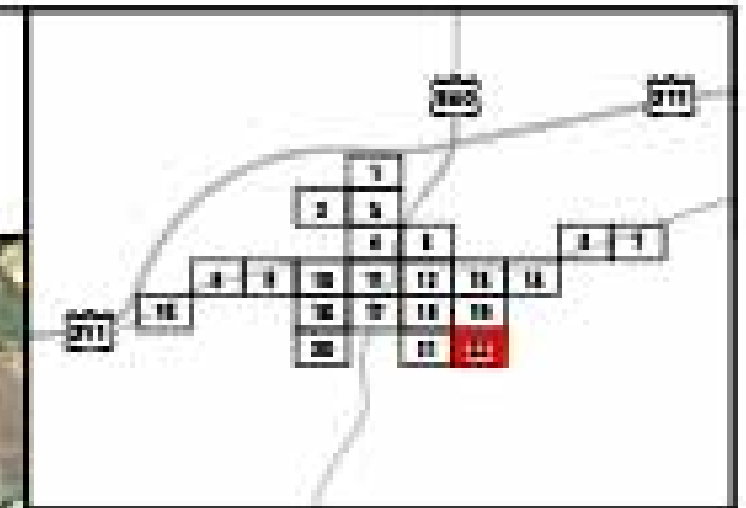

Legend

PROBLEM

- Accomodation
- Extensions
- Other
- Ramps
- Broken Surfaces
- Poor Transitions
- Roads

0 200 400 800 Feet

Version Date: 2/24/2017
Page County GIS Dept.
2015 VGIN Aerial Imagery
Any determination of topography
or contours,or any depiction of
physical improvements,property lines
or boundaries is for generalinformation
only and shall not be used for the design,
modification, or construction of improvements
to real property or for floodplain determination.
Refence Use Only